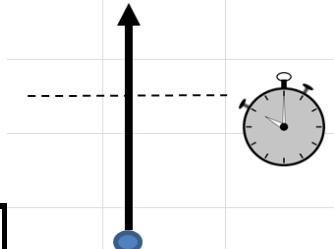
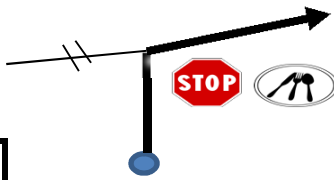
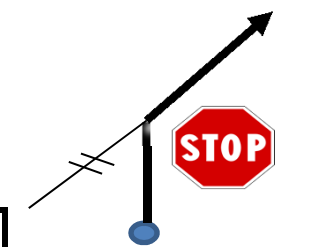
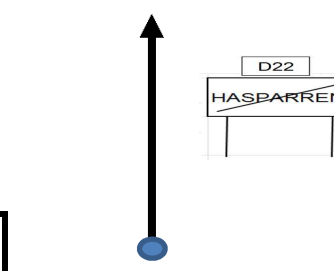
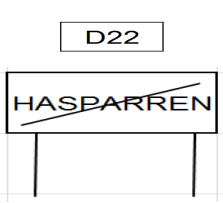
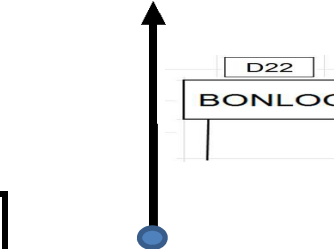
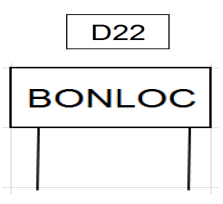


28ème RALLYE DU PAYS BASQUE

ZONE PUBLIC 12

| | | | |
|-----------------------|-----------------|---------------|----------|
| Assistance | | | Page |
| ↓ | Distance totale | Temps imparti | 1 |
| Zone Public 12 | 13,6 km | 0h15min | |

| Kilométrage | | DIRECTION | INFORMATIONS | | |
|-------------|---------|---|--|--|--|
| Total | Partiel | | | | |
| 0,00 | 0,000 | <div style="border: 1px solid black; width: 30px; height: 30px; margin: 0 auto; display: flex; align-items: center; justify-content: center;">1</div>  | Sortie PARC | | |
| 0,050 | 0,050 | <div style="border: 1px solid black; width: 30px; height: 30px; margin: 0 auto; display: flex; align-items: center; justify-content: center;">2</div>  | Au stop à droite Devant Restaurant Hordago | | |
| 0,65 | 0,600 | <div style="border: 1px solid black; width: 30px; height: 30px; margin: 0 auto; display: flex; align-items: center; justify-content: center;">3</div>  | Au stop D22 à Droite | | |
| 0,70 | 0,05 | <div style="border: 1px solid black; width: 30px; height: 30px; margin: 0 auto; display: flex; align-items: center; justify-content: center;">4</div>  | <div style="border: 1px solid black; padding: 2px; display: inline-block;">D22</div>  | | |
| 3,70 | 3,00 | <div style="border: 1px solid black; width: 30px; height: 30px; margin: 0 auto; display: flex; align-items: center; justify-content: center;">5</div>  | <div style="border: 1px solid black; padding: 2px; display: inline-block;">D22</div>  | | |

28ème RALLYE DU PAYS BASQUE

ZONE PUBLIC 12

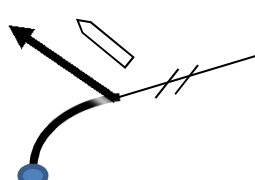
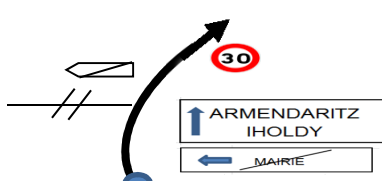
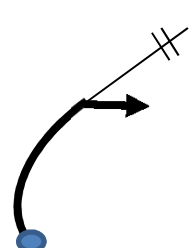

| | | | |
|-----------------------|-----------------|---------------|----------|
| Assistance | | | Page |
| ↓ | Distance totale | Temps imparti | 2 |
| Zone Public 12 | 13,6 km | 0h15min | |

| Kilométrage | | DIRECTION | INFORMATIONS | | |
|-------------|---------|--|---|--|--|
| Total | Partiel | | | | |
| 4,20 | 0,50 | <div style="text-align: center;"> </div> | <div style="text-align: center;"> </div> | | |
| 6,10 | 1,90 | <div style="text-align: center;"> </div> | <div style="text-align: center;"> </div> | | |
| 6,60 | 0,50 | <div style="text-align: center;"> </div> | <div style="text-align: center;"> </div> | | |
| 11,20 | 4,60 | <div style="text-align: center;"> </div> | <div style="text-align: center;"> </div> | | |
| 11,90 | 0,70 | <div style="text-align: center;"> </div> | <div style="text-align: center;"> <p>En face sur D22</p> </div> | | |

28ème RALLYE DU PAYS BASQUE

ZONE PUBLIC 12

| | | | |
|-----------------------|-----------------|---------------|------|
| Assistance | | | Page |
| ↓ | Distance totale | Temps imparti | |
| Zone Public 12 | 13,6 km | 0h15min | |

| Kilométrage | | DIRECTION | INFORMATIONS | | |
|-------------|---------|---|---|--|--|
| Total | Partiel | | | | |
| 12,30 | 0,40 |  | A Gauche sur D 245 <div style="border: 1px solid black; padding: 2px; display: inline-block;">HELETTE Bourg</div> <div style="border: 1px solid black; padding: 2px; display: inline-block;">ARMENDARITZ</div> | | |
| | | 10 | | | |
| 13,00 | 0,70 |  | Suivre route principale <div style="border: 1px solid black; padding: 2px; display: inline-block;">↑ ARMENDARITZ IHOLDY</div> <div style="border: 1px solid black; padding: 2px; display: inline-block;">← MAIRIE</div> | | |
| | | 11 | | | |
| 13,05 | 0,05 |  | !! A DROITE EN MONTANT!! | | |
| | | 12 | | | |
| 13,60 | 0,55 |  | ZONE PUBLIC 12 | | |
| | | 13 | | | |

