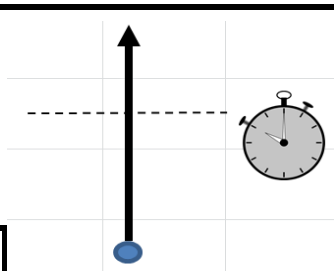
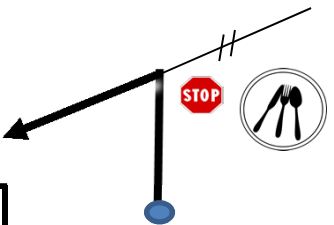
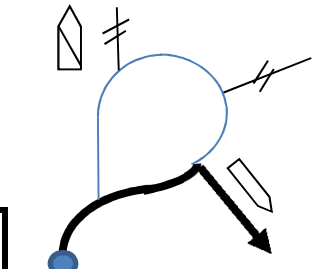
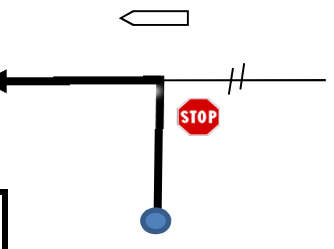
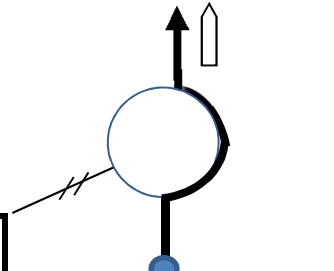


28ème RALLYE DU PAYS BASQUE

ZONE PUBLIC 2

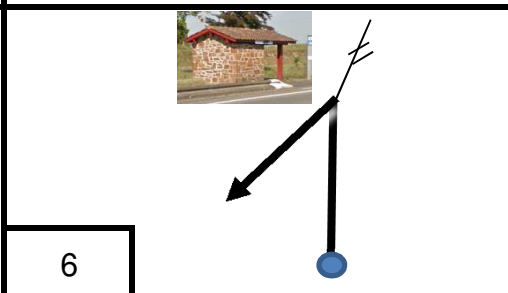
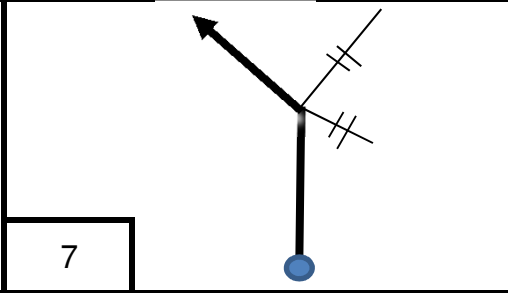
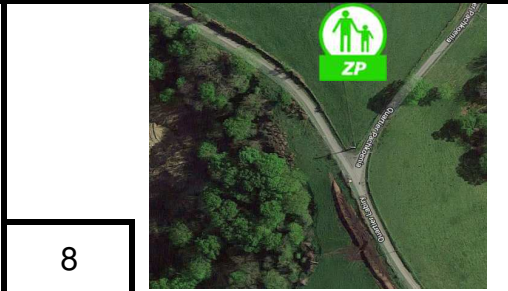
Assistance			Page
↓	Distance totale	Temps imparti	1
Zone Public 2	15,7 km	0h20min	

Kilométrage		DIRECTION	INFORMATIONS		
Total	Partiel				
0,000	0,000		Sortie PARC		
0,050	0,050		Au Stop à Gauche devant Restaurant Hordago		
0,200	0,150		1ere à Droite <div style="border: 1px solid black; padding: 2px; display: inline-block; margin-bottom: 5px;">BERRIA</div> <div style="border: 1px solid black; padding: 2px; display: inline-block;">Bière Artisanale</div>		
0,650	0,450		<div style="border: 1px solid black; padding: 2px; display: inline-block; margin-bottom: 5px;">A63 - A64</div> <div style="border: 1px solid black; padding: 2px; display: inline-block;">BAYONNE</div>		
1,650	1,000		En face route principale <div style="border: 1px solid black; padding: 2px; display: inline-block; margin-bottom: 5px;">A63 - A64</div> <div style="border: 1px solid black; padding: 2px; display: inline-block;">BAYONNE</div>		

28ème RALLYE DU PAYS BASQUE

ZONE PUBLIC 2

Assistance			Page
↓	Distance totale	Temps imparti	2
Zone Public 2	15,7 km	0h20min	

Kilométrage		DIRECTION	INFORMATIONS		
Total	Partiel				
8,450	6,800		A gauche devant abris bus en pierre ANTZENIA BALL TRAP		
12,350	3,900		A Gauche S.I.		
15,750	3,400		ZONE PUBLIC 2		

