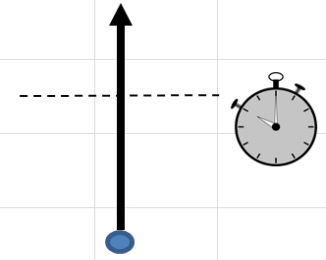
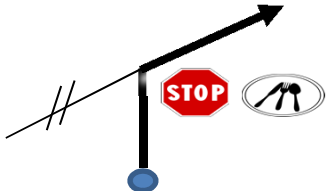

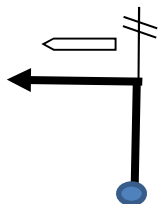
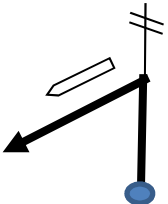


28ème RALLYE DU PAYS BASQUE

ZONE PUBLIC 9

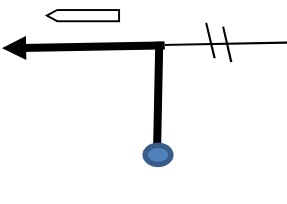

Assistance			Page
↓	Distance totale	Temps imparti	1
Zone Public 9	27,4 km	0h31min	

Kilométrage		DIRECTION	INFORMATIONS		
Total	Partiel				
0,000	0,000		<h1>Sortie</h1> <h2>PARC</h2>		
0,050	0,050		<p>Au stop à droite Devant Restaurant Hordago</p>		
0,650	0,600		<div style="border: 1px solid black; padding: 2px;">D22</div>		
4,150	3,500		<p>A gauche suivre la D14</p> <div style="border: 1px solid black; padding: 5px; margin: 5px auto; width: fit-content;"> <div style="border: 1px solid black; padding: 2px; display: inline-block;">D14</div> ST ESTEBEN ST PALAIS </div>		
19,750	15,600		<p>A gauche</p> <div style="border: 1px solid black; padding: 5px; margin: 5px auto; width: fit-content;"> AMOROTS 3 </div>		

28ème RALLYE DU PAYS BASQUE

ZONE PUBLIC 9

Assistance			Page
↓	Distance totale	Temps imparti	2
Zone Public 9	27,4 km	0h31min	

Kilométrage		DIRECTION	INFORMATIONS		
Total	Partiel				
23,350	3,600		A gauche D23 OREGUE LA BASTIDE CLAIRENCE		
27,400	4,050		Arrivée sur épingle ZONE PUBLIC 9		

